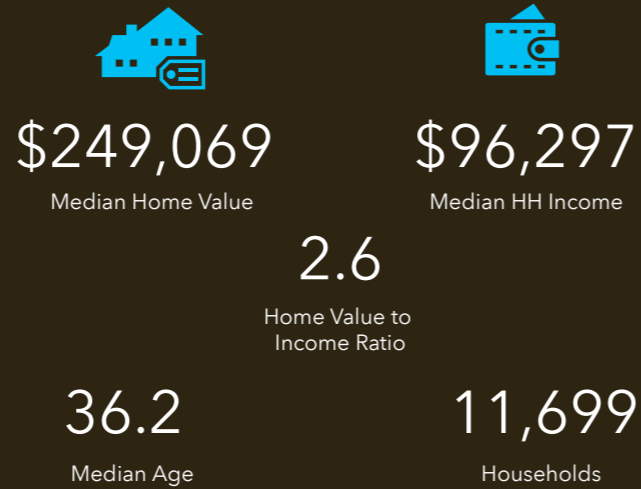





TAPESTRY SEGMENTATION

The Fabric of America's Neighborhoods

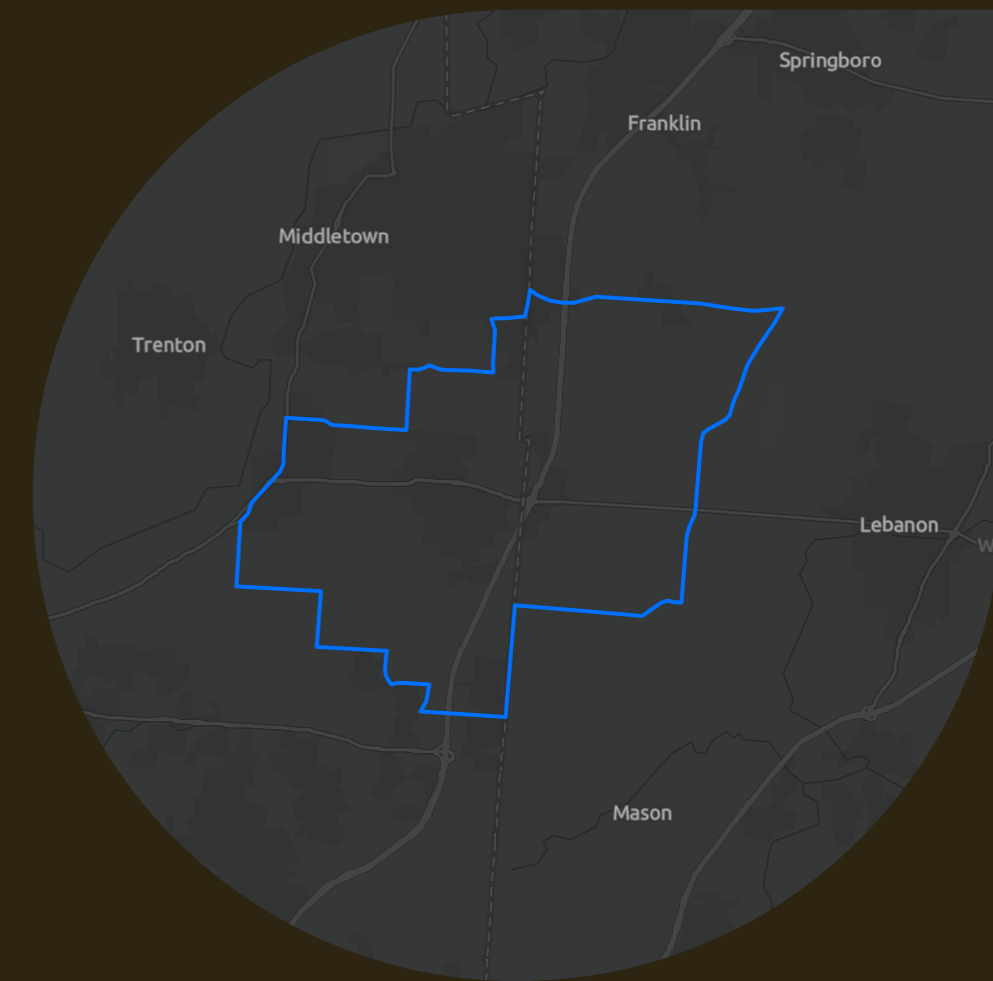
Key Facts



Education



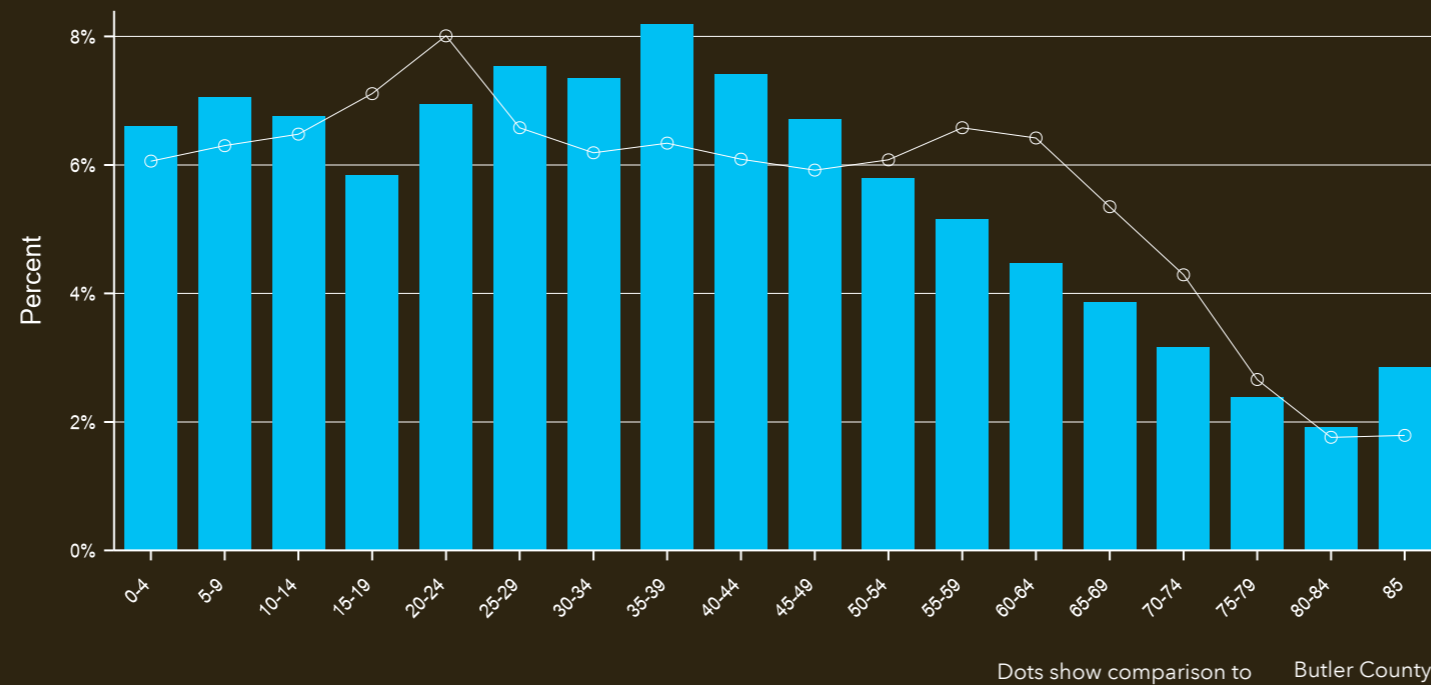
Parish Boundaries: Our Lady of Sorrows (Monroe)



Tapestry LifeMode

	Households	HHs %	% US HHs	Index
Affluent Estates (L1)	3,239	27.69%	9.9%	279
Upscale Avenues (L2)	259	2.21%	5.7%	39
Uptown Individuals (L3)	0	0.00%	3.8%	0
Family Landscapes (L4)	2,405	20.56%	7.5%	274
GenXurban (L5)	2,895	24.75%	11.4%	218
Cozy Country Living (L6)	234	2.00%	12.0%	17
Ethnic Enclaves (L7)	1,945	16.63%	7.1%	235
Middle Ground (L8)	130	1.11%	10.9%	10
Senior Styles (L9)	511	4.37%	5.8%	75
Rustic Outposts (L10)	76	0.65%	8.2%	8
Midtown Singles (L11)	0	0.00%	6.2%	0
Hometown (L12)	2	0.02%	6.1%	0
Next Wave (L13)	0	0.00%	3.9%	0
Scholars and Patriots (L14)	0	0.00%	1.6%	0

Age Profile



Households By Income

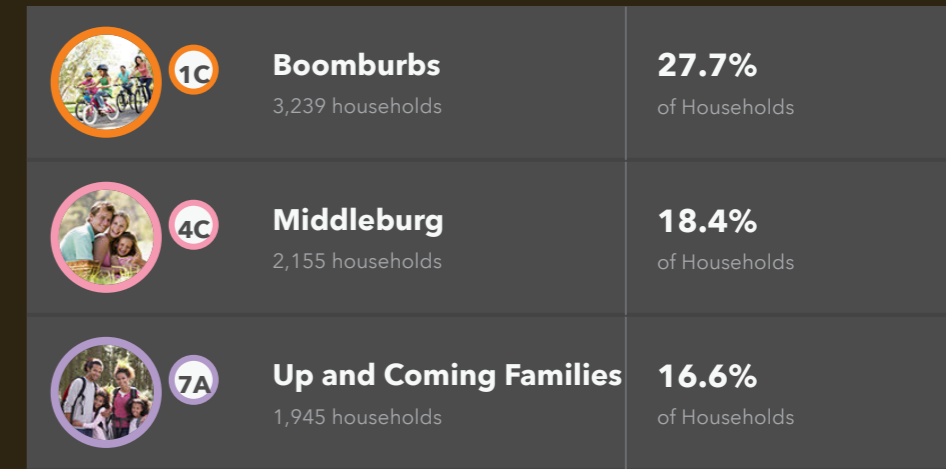
The largest group: \$100,000 - \$149,999 (22.2%)

The smallest group: \$15,000 - \$24,999 (3.5%)

Indicator	Value	Difference
<\$15,000	3.6%	-5.9%
\$15,000 - \$24,999	3.5%	-3.9%
\$25,000 - \$34,999	4.7%	-2.7%
\$35,000 - \$49,999	9.6%	-1.6%
\$50,000 - \$74,999	15.0%	-3.2%
\$75,000 - \$99,999	15.5%	+0.6%
\$100,000 - \$149,999	22.2%	+6.6%
\$150,000 - \$199,999	14.5%	+5.5%
\$200,000+	11.5%	+4.6%

Bars show deviation from Butler County

Tapestry Segments



This infographic contains data provided by Esri. The vintage of the data is 2020.

© 2020 Esri

