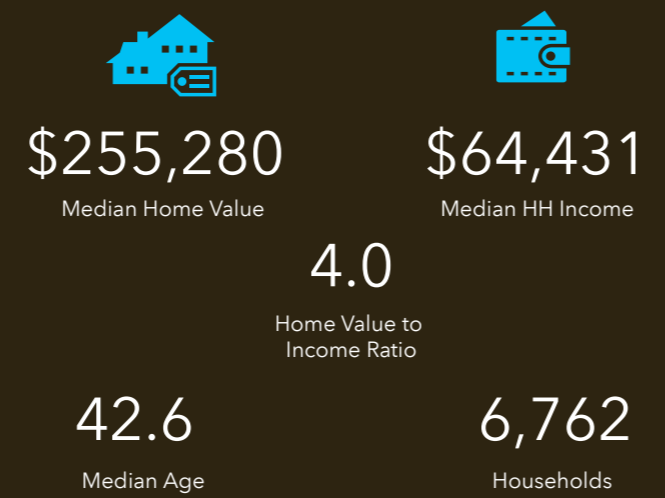




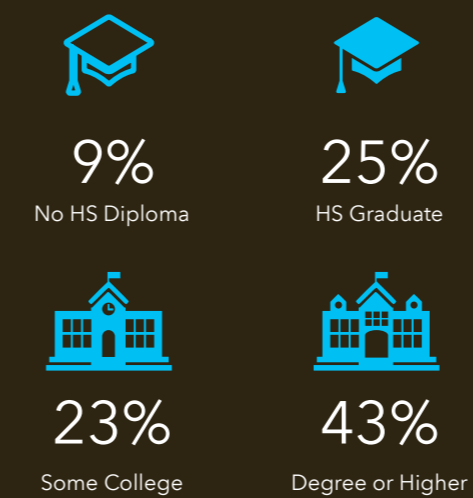
TAPESTRY SEGMENTATION

The Fabric of America's Neighborhoods

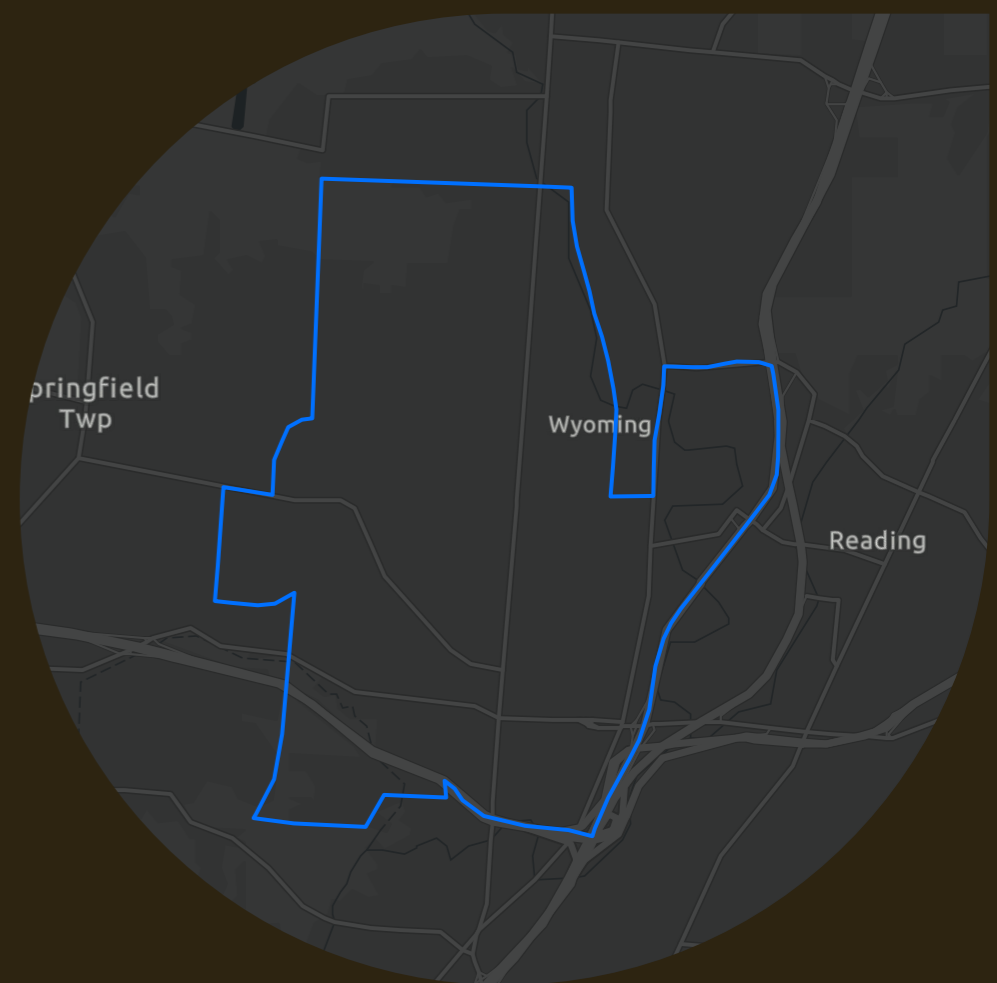
Key Facts



Education



Parish Boundaries: St. James of the Valley Wyoming)

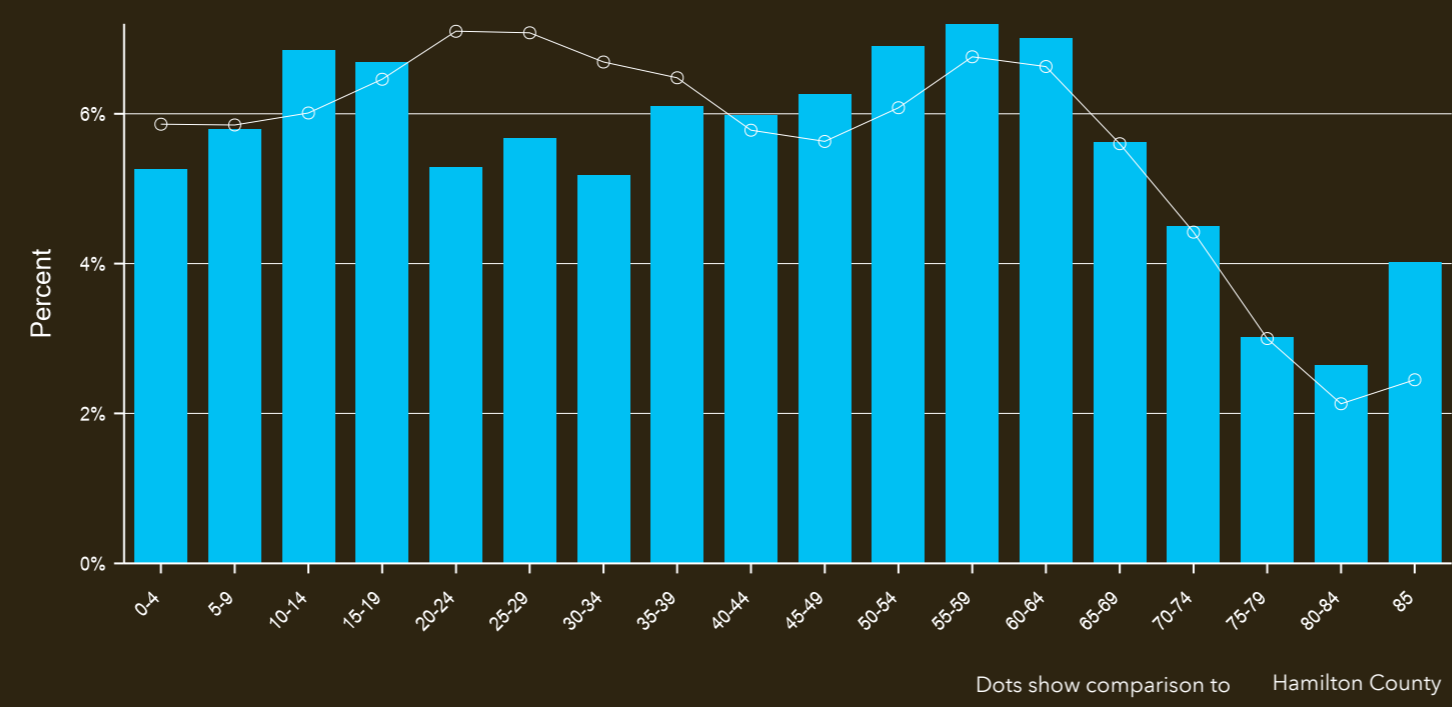


Tapestry LifeMode

[learn more...](#)

	Households	HHs %	% US HHs	Index
Affluent Estates (L1)	1,504	22.24%	9.9%	224
Upscale Avenues (L2)	245	3.62%	5.7%	64
Uptown Individuals (L3)	0	0.00%	3.8%	0
Family Landscapes (L4)	418	6.18%	7.5%	83
GenXurban (L5)	1,482	21.92%	11.4%	193
Cozy Country Living (L6)	0	0.00%	12.0%	0
Ethnic Enclaves (L7)	0	0.00%	7.1%	0
Middle Ground (L8)	523	7.73%	10.9%	71
Senior Styles (L9)	783	11.58%	5.8%	200
Rustic Outposts (L10)	0	0.00%	8.2%	0
Midtown Singles (L11)	1,012	14.97%	6.2%	241
Hometown (L12)	796	11.77%	6.1%	192
Next Wave (L13)	0	0.00%	3.9%	0
Scholars and Patriots (L14)	0	0.00%	1.6%	0

Age Profile

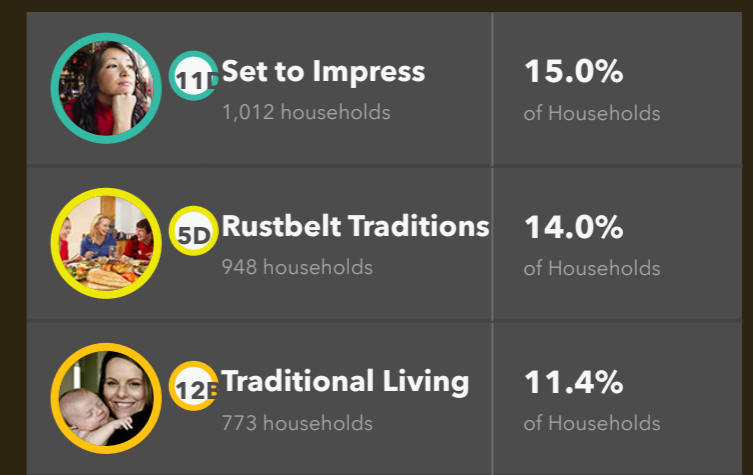


Households By Income
The largest group: \$50,000 - \$74,999 (16.5%)
The smallest group: \$150,000 - \$199,999 (8.8%)

Indicator	Value	Difference
<\$15,000	9.1%	-2.9%
\$15,000 - \$24,999	11.2%	+1.2%
\$25,000 - \$34,999	9.6%	+0.8%
\$35,000 - \$49,999	9.1%	-1.5%
\$50,000 - \$74,999	16.5%	0
\$75,000 - \$99,999	10.0%	-1.5%
\$100,000 - \$149,999	14.6%	-1.0%
\$150,000 - \$199,999	8.8%	+2.0%
\$200,000+	11.0%	+2.8%

Bars show deviation from Hamilton County

Tapestry Segments



This infographic contains data provided by Esri. The vintage of the data is 2020.
© 2020 Esri

